

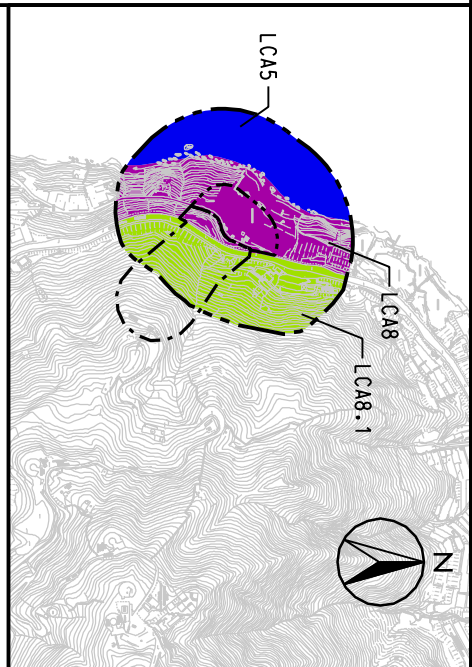
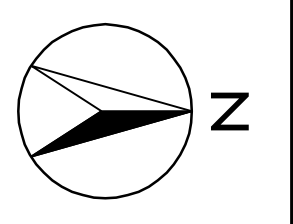
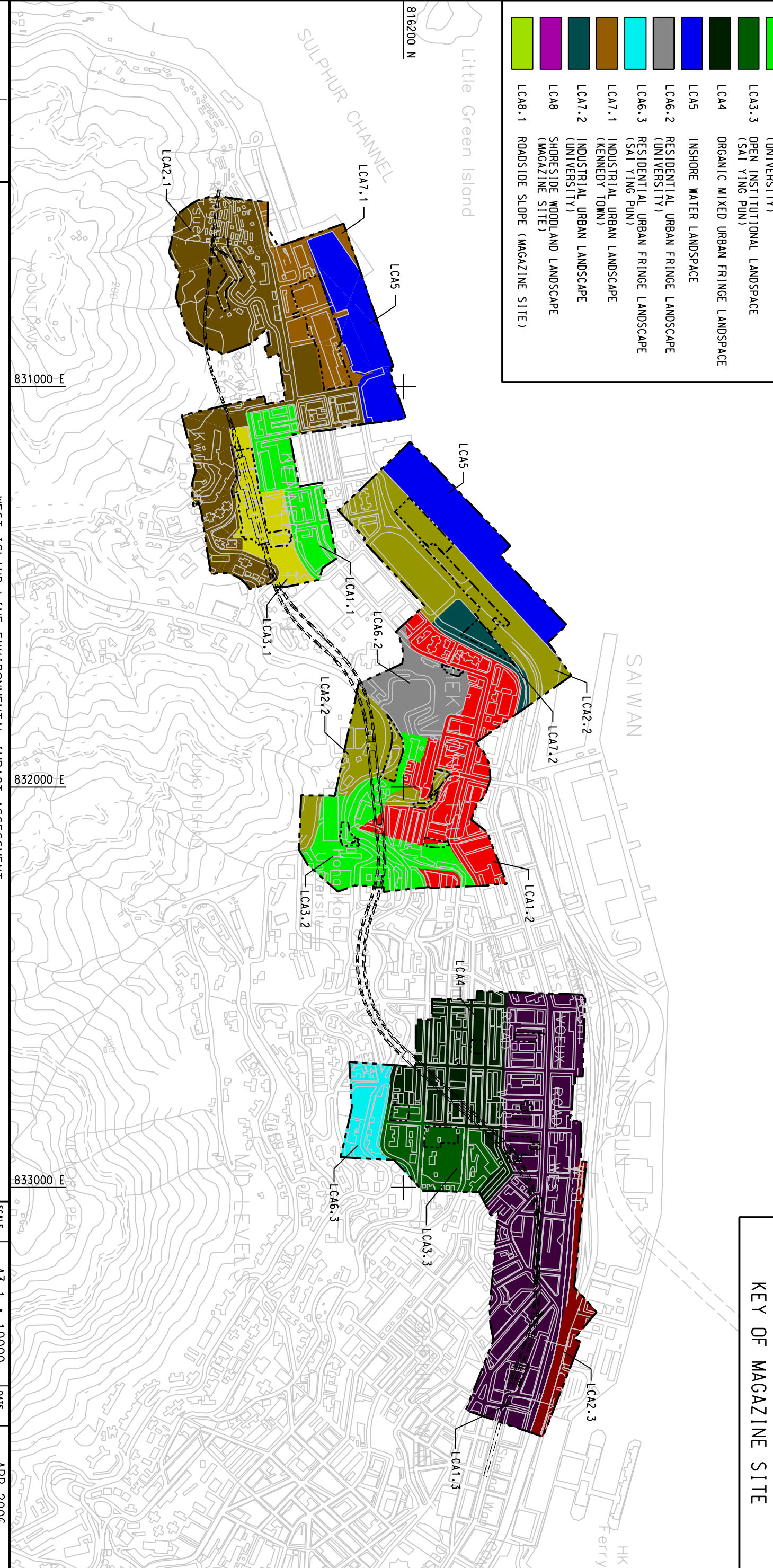
**LANDSCAPE CHARACTER AREA**

	LCA1.1	CITY GRID MIXED URBAN LANDSCAPE (KENNEDY TOWN)
	LCA1.2	CITY GRID MIXED URBAN LANDSCAPE (UNIVERSITY)
	LCA1.3	CITY GRID MIXED URBAN LANDSCAPE (SAI YING PUN)
	LCA2.1	MIX-USE URBAN FRINGE LANDSCAPE (KENNEDY TOWN)
	LCA2.2	MIX-USE URBAN FRINGE LANDSCAPE (UNIVERSITY)
	LCA2.3	MIX-USE URBAN FRINGE LANDSCAPE (SAI YING PUN)
	LCA3.1	OPEN INSTITUTIONAL LANDSCAPE (KENNEDY TOWN)
	LCA3.2	OPEN INSTITUTIONAL LANDSCAPE (UNIVERSITY)
	LCA3.3	OPEN INSTITUTIONAL LANDSCAPE (SAI YING PUN)
	LCA4	ORGANIC MIXED URBAN FRINGE LANDSCAPE
	LCA5	INSHORE WATER LANDSPACE
	LCA6.2	RESIDENTIAL URBAN FRINGE LANDSCAPE (UNIVERSITY)
	LCA6.3	RESIDENTIAL URBAN FRINGE LANDSCAPE (SAI YING PUN)
	LCA7.1	INDUSTRIAL URBAN LANDSCAPE (KENNEDY TOWN)
	LCA7.2	INDUSTRIAL URBAN LANDSCAPE (UNIVERSITY)
	LCA8	SHORESIDE WOODLAND LANDSCAPE (MAGAZINE SITE)
	LCA8.1	ROADSIDE SLOPE (MAGAZINE SITE)

**LEGEND:**

	100m BOUNDARY FOR LANDSCAPE IMPACT ASSESSMENT
	WORKS AREA/SURFACE CONSTRUCTION ACTIVITIES
	PROPOSED STATION & TUNNEL

817200 N



ENSR  
MAUNSELL  
ENSR Asia (HK) Ltd.

AECOM

WEST ISLAND LINE ENVIRONMENTAL IMPACT ASSESSMENT

LANDSCAPE CHARACTER AREA

SCALE	A3 1 : 10000	DATE	APR 2006
CHECK	KNKY	DRAWN	JULY
JOB NO.	60017115	DRAWING NO.	FIG 5.3.1
		REV	A